


























[YEIDA]


Noida Extn. (Gaur Chowk)



| | | | |
|---|---|---|---------|
|  | RESIDENTIAL | | |
|  | COMMERCIAL | | |
|  | INDUSTRIAL | | |
|  | INSTITUTIONAL | | |
|  | MIXED USE | | |
|  | SDZ / SPORTS CITY | | |
|  | TRANSPORTAT (including city level transport facilities) | | |
|  | RIVER FRONT DEVELOPMENT | | |
|  | GREENBELTS & PARKS | | |
|  | RECREATIONAL GREENS | | |
|  | AGRICULTURE | | |
|  | WATER BODIES | | |
|  | VILLAGE ABADI | | |
|  | RAILWAY STATION | | |
|  | LOCATION FOR GRADE SEPARATOR | | |
|  | ROAD NETWORK | | |
|  | 130m ROW |  | 60m ROW |
|  | 120m ROW |  | 45m ROW |
|  | 100m ROW |  | 30m ROW |
|  | 75m ROW | | |
|  | CANAL WITH GREEN BELT | | |
|  | RAILWAY TRACK | | |
| | NOTIFIED AREA BOUNDARY | | |

APPROVED IN BOARD MEETING (BY CIRCULATION)
DATED :- 19.08.2013

Film City



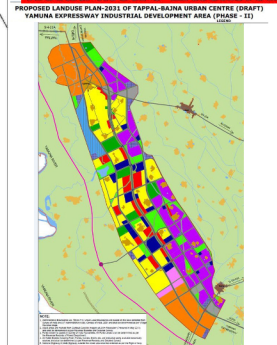
Pod Taxi



Jewar Airport Connect To IGI Airport



Noida Metro Extension



| | | | | | |
|---|-----|---|---|---|--------|
| 0 | 0.5 | 2 | 3 | 4 | 5 kms. |
|---|-----|---|---|---|--------|



NOTE:

1. Area of abadi is indicative only. Its extents shall be determined on the basis of actual field survey and revenue records.
2. Boundary of notified area shall be on the basis of revenue records.
3. Canals & water bodies are only indicative and shall be determined as per the revenue records.

**YAMUNA EXPRESSWAY INDUSTRIAL
DEVELOPMENT AUTHORITY**

Master Plan